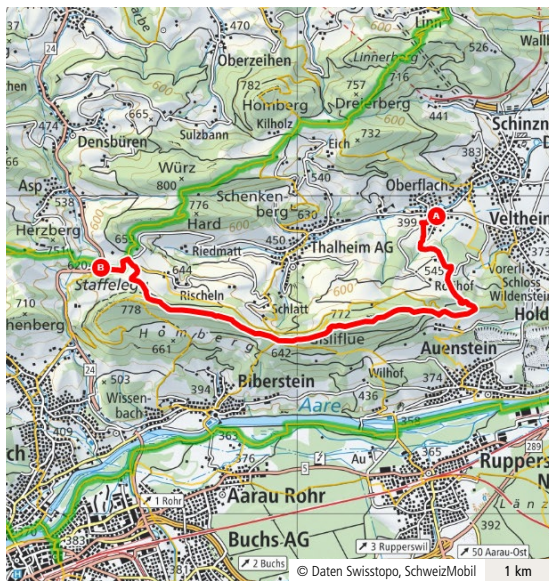


Saturday, May 16, 2026

Guide: Hanspeter Preiswerk

## Gisliflue

From Oberflachs to the Staffelegg



### Itinerary:

Oberflachs (399) – Veltheimerberg (541) – Gisliflue (772) – Gatter (642) – Egg (750) – Staffelegg (620)

At the beginning of our hike we encounter a pretty castle and a number of ruins of ancient castles. They all indicate the importance of the area in medieval times. Having reached the Veltheimerberg, we have a perfect view of the Mittelland. The Gisliflue is said to be the most beautiful viewpoint of the canton Aargau!

### Meeting Place:

09:25 Basel SBB, Passerelle (IR36 to Zürich, Flughafen)

### Journey:

09:36 Basel SBB dep.  
10:50 Oberflachs, Mitteldorf arr.

### Return Journey:

15:17 Staffelegg Passhöhe dep. (B135)  
16:23 Basel SBB arr.

### Ticket / Cost:

Purchase your own individual ticket. As an owner of the U-Abo (TNW) you must only purchase a ticket from Frick to Oberflachs, Mitteldorf

### Refreshments:

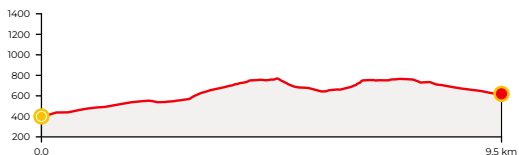
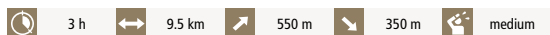
Bring your own food and drinks

### Special Note:

Detailed instructions will be sent to all registered a few days before the hike

### Registration:

Online from 16.04.26: [wanderwege-beider-basel.ch](http://wanderwege-beider-basel.ch)



Oberflachs

Staffelegg

To the track on  
SchweizMobil

